
Early Dynamics of Plant Communities on Revegetated Motorway Slopes from Southern Spain: Is Hydroseeding Always Needed?

Silvia Matesanz,^{1,2} Fernando Valladares,¹ David Tena,¹ Margarita Costa-Tenorio,³ and Daniel Bote¹

Abstract

The increasing global rate of road construction is leading to a parallel increase of areas of degraded soil conditions and steep slopes that need revegetation. Hydroseeding with commercial seeds of fast-growing grasses and legumes is a common practice in revegetation of motorway slopes. We carried out 3 years of monitoring of vegetation dynamics on hydroseeded and nonhydroseeded motorway slopes (48 slopes) in a maritime Mediterranean zone in Málaga (southern Spain). Our main objectives were to test whether hydroseeding significantly increases species richness and plant cover and whether hydroseeded species act as *starters*, facilitating the establishment of the vegetation and quickly disappearing once the communities are established. A hydroseeding success index (HSI, ranging from 0 to 1) was used to assess the relative abundance over time of the 14 species from the hydroseeding mixture. Species richness and cover was significantly higher on embankments (50–70 species per embankment, 80–90% cover) than on roadcuts (6–10 species per roadcut, 18–30% cover). Performance of hydroseeded species was poor

from the very beginning (HSI, 0.2–0.3). On embankments, either presence or abundance of hydroseeded species did not significantly vary throughout the study. Both hydroseeded and nonhydroseeded communities exhibited a significant decrease in species richness, a significant increase in plant cover, and a highly dynamic species composition over time, with Sorensen index of 0.3–0.5 between years. There were no significant differences in plant cover, species richness, and aboveground biomass between hydroseeded and nonhydroseeded plots on embankments throughout the study. Our results demonstrate that there are situations in which the use of hydroseeding for revegetation is not needed. Further research should focus on understanding the establishment of autochthonous species and identifying environmental conditions under which the addition of commercial seeds may not be needed, or indeed situations where it may be harmful in suppressing autochthonous species.

Key words: hydroseeding, motorway slopes, plant cover, restoration, species composition, species richness.

Introduction

The European motorway network increases on average more than 1,000 km/yr, and in Spain alone, the 10,000-km motorway network increases approximately 3% per year (Dirección-General-de-Carreteras 2004). This construction work generates large areas of bare soil with steep slopes and frequent bedrock patches that should be restored (Martínez-Alonso & Valladares 2002; Bochet & García-Fayos 2004; Matesanz et al. 2005). Despite the increasing worldwide importance of roadside vegetation, our knowledge of its ecology and dynamics is quite scarce (Schaffers & Sýkora 2002). Common practices to restore these degraded areas include spread of topsoil (Rokich et al. 2000; Patzelt et al. 2001; Bote et al. 2005), hydroseeding,

plantings, and use of geotextile (Hernández & López-Vivie 1998; Jochimsen 2001; Holl 2002; Mitchell et al. 2003). Surprisingly, multipurpose objectives of the restoration of motorway slopes are short term and focused on the technical necessity of mechanical stabilization and support, including the enhancement of herbaceous cover to prevent erosion (Andrés & Jorba 2000). However, most motorway restoration projects do not specifically include a global long-term target, and no clear criteria appear in relation to the characteristics of the plant communities to be favored in the slopes. Prevalence of short-term goals and lack of long-term criteria to define revegetation success leads to hydroseeding with fast-growing, cheap to obtain commercial species, usually to enable the introduction of species other than those initially present in the mixture, acting as *starter* species (Merlin et al. 1999). The usage of these species usually represent the introduction of exotic genotypes, which are not well adapted to local conditions, particularly those of arid or Mediterranean environments, and the competitive exclusion of autochthonous species (Brown & Rice 2000; Picon-Cochard et al.

¹ Instituto de Recursos Naturales, C.C.M.A.-C.S.I.C., Serrano 115 dpdo, 28006 Madrid, Spain.

² Address correspondence to S. Matesanz, email silvia@ccma.csic.es

³ Departamento de Biología Vegetal, Universidad Complutense de Madrid, José Antonio Novais s/n, Ciudad Universitaria, 28040 Madrid, Spain.

2001; Liedgens et al. 2004; San Emeterio 2004). Even though some studies report the successful use of autochthonous plant material—seeds, seedlings, and cuttings—for slope revegetation (Hernández & López-Vivie 1998; Paschke et al. 2000; Petersen et al. 2004), the usual situation involves commercial seed mixtures with low percentage of autochthonous species.

Ecological restoration is the process of assisting the recovery of ecological integrity (Harris & Hobbs 2001). This definition can be well applied to those situations in which there is a prior natural condition to return to, such as in projects of revegetation of bare soil patches in degraded arid lands (Visser et al. 2004) or reintroduction of grazing in former seminatural grasslands (Lindborg & Eriksson 2004). However, there are no prior natural conditions for motorway slopes; thus, there is no clear reference to guide their restoration beyond that of natural roadside vegetation in the corresponding geographical area, which is frequently not specific enough because it develops under different environmental conditions (soil type, slope angle). Because the communities established on motorway slopes are emerging ecosystems and both species composition and functional properties are new (Valladares et al. 2004; Hobbs et al. 2005), the success of the revegetation of motorway slopes can be considered high when the species from the hydroseeding mixture colonize the slopes and provide stabilization and protection against erosion (Muller et al. 1998). However, this success quantification does not take into consideration the ecological characteristics of the emerging communities, their dynamics over time, and the ecological implications at the landscape scale of the use of exotic species or genotypes. Furthermore, monitoring is usually restricted to the first months after the hydroseeding (Andrés et al. 1996; Andrés & Jorba 2000; Bochet & García-Fayos 2004). Changes in species composition and abundance must be monitored over time to understand ecosystem functions (Reay & Norton 1999), which may allow to re-create natural communities (Sluis 2002). Consequently, ecological knowledge of both natural roadside vegetation and plant communities of revegetated motorway slopes is highly needed for a solid definition of the goals and the eventual success of revegetation projects on motorway slopes.

Understanding how plant communities of hydroseeded and nonhydroseeded slopes evolve in the short term and midterm is crucial to disentangle the relative importance of natural colonization versus artificial seed addition, particularly in dry or semiarid conditions, where standard hydroseeding frequently render poor results (Andrés & Jorba 2000). This study was aimed at understanding the short term and midterm dynamics of plant communities established on hydroseeded and nonhydroseeded motorway slopes in southern, Mediterranean Spain. We hypothesized that (1) hydroseeded species act as *starters*, facilitating the establishment of the vegetation, quickly becoming marginal in the community and eventually disappearing as indicated by Bautista et al. (1997) and (2) hydroseeding

increases cover and species richness as found by Muller et al. (1998).

Methods

Description of the Study Site

The study was conducted in the A7 motorway between Estepona (Málaga; lat 36°25'N, long 5°9'W) and Torreguadiaro (Cádiz, south of Spain). The total length of the studied section was 12 km, from 136 to 148 km. Altitude ranged between 100 and 200 m, and distance to the Mediterranean sea was on average 2.5 km. This section was built between 2000 and 2001, with most of the study slopes being finalized by the end of 2001. Slopes were simultaneously hydroseeded 1–2 months after their construction. Intensive sampling was carried out in the 2002–2004 period.

Climate is maritime Mediterranean, with an average temperature of 18.3°C and an average rainfall of 1,017 mm for the past 16 years (Casares climatic station, data from Instituto Nacional de Meteorología, Spain). Two meteorological stations based on Hobo data loggers (Onset, Pocasset, MA, U.S.A.) were located on two slopes of contrasting orientations to get a more detailed description of the local climatic conditions. Rainfall, irradiance, and air temperature were recorded every 5 minutes. Average annual temperature for the slopes during 2002 and 2003 was 19.2 and 17.0°C, respectively, with absolute maximum temperature of 31.6 and 30.5°C and absolute minimum of 5.2°C in 2002. Average rainfall from April 2002 to April 2003 was 944 mm, being evenly distributed through the year except during the summer drought. Irradiance peak took place in July, when 61 moles PAR m⁻² day⁻¹ were received. Vegetation surrounding the study slopes consisted in a complex matrix with *Chamaerops humilis* L. and *Pistacia lentiscus* L. shrubland remnants alternated with crop fields and Castor oil plant (*Ricinus communis* L.), cultures mixed with Cork oak (*Quercus suber* L.), open forest, and small patches of Kermes oak (*Q. coccifera* L.).

Hydroseeding Mixture, Slope Characteristics, and Experimental Design

Slopes were hydroseeded during the autumn and winter of 2001. The mixture used was composed of a blend of commercial seeds, mostly species belonging to the *Leguminosae* and *Poaceae* (35 g/m²) and several compounds to stabilize and fertilize the soil. The 14 species that were present in the mixture are listed in Appendix 1. All these species were identified in the field but *Agropyrum intermedium* and *Festuca rubra*. The ingredients of the hydroseeding mixture were stabilizer (Stable, dose of 10 g/m²; Projar, Valencia, Spain), slow-release NPK blend (Multigro, dose of 20 g/m²; Haifa Chemicals Ltd., Haifa Bay, Israel), humic acids (Femabon, dose of 5 cc/m²; Infertosa, Valencia, Spain),

and mulch (generic, dose of 100 g/m², Projar). Final dose was 3 L/m² and was evenly distributed on the slopes. The mixture was applied with a hydroseeding machine (FINN; Hydrograsscorp, Pittsfield, ME, U.S.A.). Once the hydroseeding was applied, the midterm evolution of plant communities was followed over the first 3 years after the construction of the slopes.

We propose a hydroseeding success index (HSI), to determine the relative contribution of hydroseeding to the community. It was defined as follows:

$$\text{HSI} = \text{HydC}/\text{TC},$$

where HydC is absolute cover of hydroseeded species and TC is total cover of the plot in percentage. Species used in the hydroseeding mixture were not likely to be present in the natural seed bank of the soils because they were not recorded either on the nonhydroseeded slopes or in the surrounding vegetation.

The study was carried out on a total of 48 slopes, 26 of them roadcuts (resulting from the excavation) and 22 embankments (resulting from the accumulation of materials). Slope angle for both roadcuts and embankments was rather similar (27°–34°), but vegetation developed differently. Due to the very low vegetation cover on roadcuts, comparison of hydroseeded and nonhydroseeded slopes and estimation of the relative contribution of hydroseeding to the community were carried out in more detail on embankments. Due to logistic requirements, hydroseeding was carried out over entire slopes, leading to hydroseeded and nonhydroseeded slopes randomly distributed over the motorway sections studied. Because A7 motorway runs from northeast to southwest, prevalent aspect of resulting slopes is either southeast or northwest. All the slopes studied were large (>20 m long and 15 m in height) due to the irregular and hilly geomorphology of the area. Slope aspect was not considered in the slope selection because aspect was observed in this area not to significantly affect variables of the community such as species richness or cover (Martínez-Alonso & Valladares 2002). Northern and southern slopes were thus chosen randomly within the total length of the studied section. Species richness and cover were systematically recorded together with general information of each slope (slope angle, aspect, size, degree of erosion) by means of three 15-m-long transects parallel to the road during late spring each year, the moment of maximum development of the plant communities. Presence of both hydroseeded and spontaneous species was recorded along each transect. Cover was visually estimated on each slope always by the same observer in three strips (upper, medium, and lower). Each transect was situated in the center of each strip. Total cover for the whole slope was calculated as the mean of the three cover values. The upper and lower 2 m of the slopes was avoided.

To better quantify the contribution of hydroseeded species to the community that developed on embankments, specific cover and species richness were determined in 30

hydroseeded and 6 nonhydroseeded 1-m² plots using the point quadrat method (San Miguel Ayanz 2001) in 2003 and 2004. Each plot was sampled using a square grid of 100 squares of 1-dm² each. These plots were distributed covering a total surface of 7 ha (5-ha hydroseeded surface and 2-ha nonhydroseeded surface). Nonhydroseeded plots were distributed at 30-m intervals in transects that ran parallel to the motorway, from 137 (lat 36°19'17.78"N, long 5°14.40'16"W) to 138.5 km (lat 36°20'10.02"N, long 5°14'25.34"W). Hydroseeded plots were distributed the same way, from 138.5 (lat 36°20'36.12"N, long 5°14'25.34"W) to 147 km (lat 36°24'15.12"N, long 5°11'44.68"W). Aboveground biomass was measured in 2003 using an adjacent plot of the same size located 1 m from those studied with the point quadrat method. Aboveground biomass was estimated for the whole plant community by clipping all aerial plant parts in the plots and drying the samples to constant weight in an oven at 65°C. For species nomenclature we used Flora Vasculare de Andalucía Occidental (Valdés et al. 1987) and Flora Europaea (Tutin et al. 2001).

Statistical Analysis

Comparisons of species richness and cover between roadcuts and embankments were determined using one-way analysis of variance (ANOVA). Changes over time in species richness, cover, percentage of noncoincident species, and percentage of hydroseeded species were determined on embankments using repeated-measures ANOVA (RM ANOVA) and paired *t* test as post hoc test, using Bonferroni correction to adjust for multiple comparisons. Prior to analysis, data were checked for normality and homogeneity of variances. Changes in the relative abundance of hydroseeded species (HSI) was tested using Mann–Whitney *U* test because data could not be normalized. To determine changes in species composition, we defined coincident species as species that occurred in 2 years and noncoincident species as species that were present only in 1 year. Total number of species in a pair of years (e.g., 2002–2003) was calculated as the sum of coincident and noncoincident species. The floristic similarity over the years was measured by the Sorensen coefficient (*S*_o):

$$S_o = 2a/(2a + b + c),$$

where *a* is the number of coincident species to the two compared samples, and *b* and *c* are the numbers of species present only in the first and second samples, respectively. The effect of hydroseeding and time in species richness, cover, and aboveground biomass were tested with two-way ANOVA. Results are expressed as mean ± SE throughout the paper, and the level for statistical significance was set at *p* ≤ 0.05. All the analyses were performed with Systat version 11.0 (Systat Software Inc., 2004, CA, U.S.A.).

Table 1. Total number of plant species, genera and families, and number and percentage of species belonging to the three dominant families recorded during the 3-year study in 48 slopes in the A7 motorway (Málaga, Spain).

	2002	2003	2004	Total
Number of species	225	189	177	322
Number of genera	143	117	105	180
Number of families	46	32	36	50
Main families (no. of species, %)				
Leguminosae	50 (22.2)	40 (21.6)	40 (22.6)	65 (20.2)
Compositae	36 (16)	35 (18.5)	31 (17.5)	54 (16.8)
Poaceae	34 (15.1)	29 (14.8)	23 (13)	49 (15.2)

Total column refers to percentage of all species present over the study. Complete species list is in Appendix 1.

Results

Short-Term Dynamics of the Plant Communities

A total of 322 plant species belonging to 50 families were recorded throughout the 3 years of study on the 48 slopes (Table 1; Appendix 1). The most abundant families were Leguminosae (20%), Compositae (17%), and Poaceae (15%), which was observed during the 3 years of study (Table 1). The dominant species according to both cover and frequency on the slopes were the naturally established *Hedysarum coronarium* L., *Scorpyurus spp.* L. (Leguminosae), *Torilis nodosa* (L.) Gaertner (Umbeliferae), or *Chrysanthemum coronarium* L. (Compositae), and the hydroseeded *Lolium rigidum* Gaudin (Poaceae), *Onobrychis viciifolia* Scop., and *Medicago sativa* L. (Leguminosae) (see Appendix 1 for cover values).

Vegetation establishment differed between embankments and roadcuts. Species richness (mean for all embankments all years) was significantly higher on embankments (54.08 ± 2.25 , $\bar{X} \pm SE$) than on roadcuts (8.87 ± 0.92 , $\bar{X} \pm SE$; one-way ANOVA, $F_{[1,46]} = 198.7$, $p < 0.001$). The same pattern was true for cover, being significantly higher on embankments (80.5 ± 2.30 , $\bar{X} \pm SE$) than on roadcuts (24.00 ± 3.01 , $\bar{X} \pm SE$; one-way ANOVA, $F_{[1,46]} = 276.9$, $p < 0.001$).

On embankments, species richness declined during the 3 years of study (Fig. 1a), being significantly higher in 2002 than in the following years (RM ANOVA, $F_{[2,42]} = 7.792$, $p = 0.035$). The number of species decreased this year from 66 ± 9 species per slope ($\bar{X} \pm SE$) to 46 ± 3 species per slope in 2002 (paired t test, $p < 0.05$), but it was not significantly different between 2003 and 2004. In contrast, cover increased significantly during the study (RM ANOVA, $F_{[2,42]} = 3.521$, $p = 0.034$), from $84.4 \pm 6.0\%$ to $95.4 \pm 1.8\%$ ($\bar{X} \pm SE$) in 2002 and 2004, respectively (paired t test, $p < 0.05$). No differences were observed between 2003 and 2004 (Fig. 1b).

Significant differences in species composition on embankments were found throughout the 3 years of study (RM ANOVA, $F_{[2,42]} = 11.573$, $p = 0.003$). The percentage of different or noncoincident species was significantly higher between 2002 and 2003 ($59.3 \pm 3.6\%$) than comparing 2003 with 2004 ($48.8 \pm 2.2\%$), and common species

between 2002 and 2004 were only 30% of the total. The same pattern was observed for Sorensen index (RM ANOVA, $F_{[2,42]} = 9.657$, $p = 0.006$). It ranged from 0.40 ± 0.036 between 2002 and 2003 to 0.51 ± 0.022 between 2003 and 2004 and dropped to 0.31 ± 0.035 between 2002 and 2004. This was also observed in the overall species number of the most abundant families (Leguminosae, Compositae, and Poaceae; Fig. 2a, 2b, & 2c, respectively). Number of common species for the three families was lower between 2002 and 2004 than between 2002 and 2003 and 2003 and 2004. The number of new species decreased over time as observed with the total number of species.

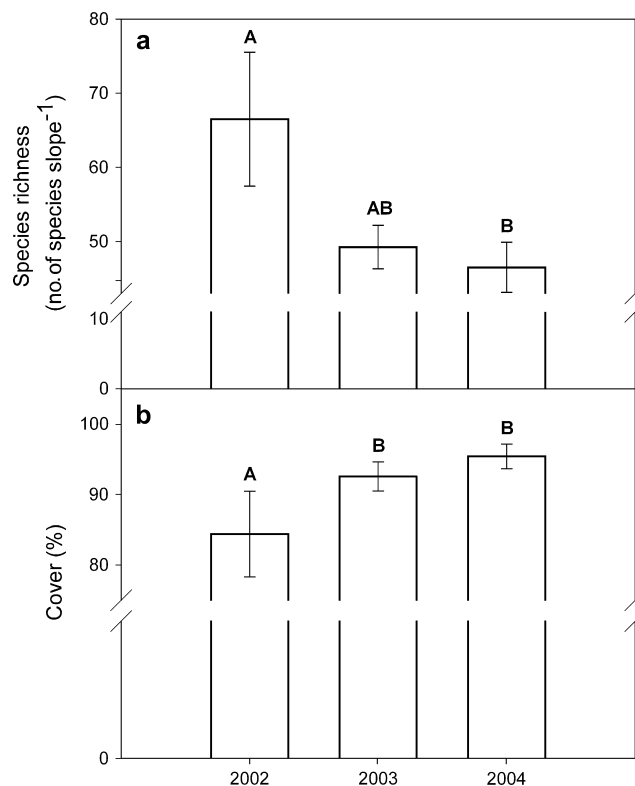


Figure 1. Mean number of plant species (a) and cover (b) on embankments during the 3-year period of study. Different letters above bars indicate differences among years (RM ANOVA, $p < 0.05$). Error bars indicate SE.

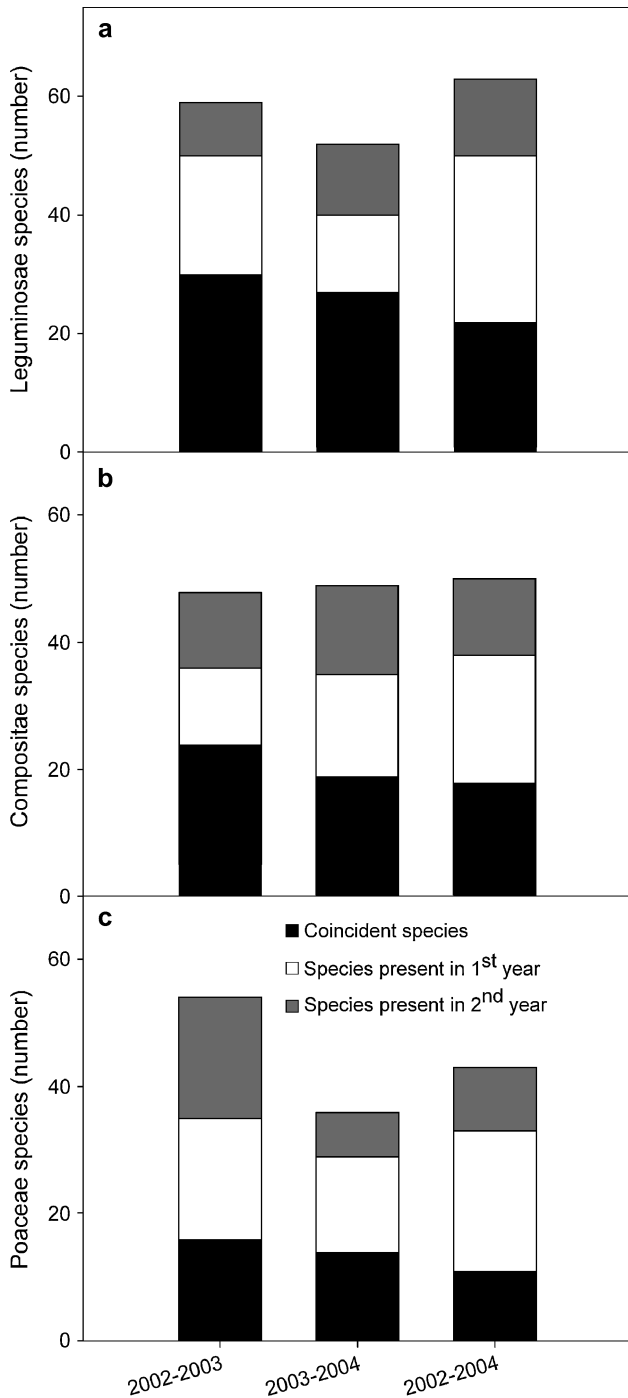


Figure 2. Number of coincident and noncoincident species between years over the 3-year period of study in the three main families: (a) Leguminosae, (b) Compositae, and (c) Poaceae.

Hydroseeding Success

The hydroseeding mixture included seeds from 14 species. Most hydroseeded species (85%) were recorded in the overall list of species. However, the largest number of hydroseeded species present per slope was only five (35%). The percentage of hydroseeded species present (mean for

all years on each slope) was $52.2 \pm 4.6\%$ on roadcuts and $8.4 \pm 2.8\%$ on embankments, where more than 90% of the species were present as a result of natural colonization.

There were not significant differences in the percentage of hydroseeded species present (successful) on embankments in the different years of study (RM ANOVA, $F_{[2,42]} = 0.731$, $p = 0.508$; Fig. 3a). No differences were found in the relative abundance of the hydroseeded species from 2003 to 2004 (relative HIS; $U_{MW} = 311.0$, $p = 0.578$). HSI, which ranges from 0 to 1, was always low, varying from 0.26 ± 0.06 in 2003 to 0.20 ± 0.04 in 2004 (Fig. 3b).

Neither the treatment (hydroseeded–nonhydroseeded plots) nor the time (2003–2004) nor the treatment \times time interactions had significant effects on plant cover (two-way ANOVA, treatment: $F_{[1,68]} = 1.044$, $p = 0.310$; time: $F_{[1,68]} = 2.688$, $p = 0.106$; treatment \times time: $F_{[1,68]} = 0.615$, $p = 0.436$; Fig. 4a). And the same was true for the species richness (two-way ANOVA, treatment: $F_{[1,68]} = 3.418$, $p = 0.069$; year: $F_{[1,68]} = 1.084$, $p = 0.302$; treatment \times time: $F_{[1,68]} = 1.584$, $p = 0.213$; Fig. 4b & 5), and for the aboveground biomass ($F_{[1,34]} = 0.510$, $p = 0.480$).

Discussion

As expected, the short term and midterm dynamics of our studied system was similar to that found for most developing herbaceous communities: species richness decreased and plant cover increased over time after the initial establishment of the community. Also, the species shifts in composition were highly intense during the first years. However, and contrary to the working hypothesis, we found that hydroseeding did not have significant effects on species richness, cover, and aboveground biomass on the study embankments. Also contrary to the hypotheses, the successfully established hydroseeded species did not decrease in abundance significantly over time. Obviously, these results should be taken with caution because the studied period is relatively short. In any case, our results suggest that these species did not act as starters, favoring the initial establishment of plant communities and disappearing after the first growing season.

Hydroseeding, the most widespread revegetation method, is primarily aimed at the mechanical stabilization of the degraded area and at the control of erosion. Petersen et al. (2004) obtained good results seeding autochthonous species in the revegetation of a national park in Utah (U.S.A.) and Arienzo et al. (2004) proposed the use of *Lolium perenne* L., a common species in many hydroseeded mixtures, for revegetation of soils in Italy. However, hydroseeding rendered undistinguishable results from natural processes on embankments at least in terms of richness, cover, and composition, and the hydroseeded species exhibited low cover values. These findings open the question of the real success of hydroseeding in our study site. Many authors have highlighted the importance of quantifying restoration success, which is not always easy. Reay and Norton (1999) emphasized the importance

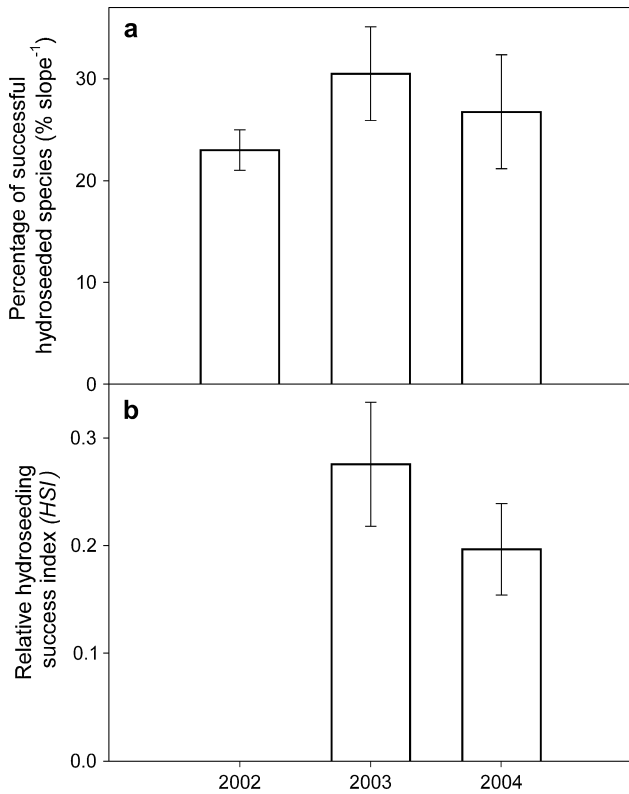


Figure 3. (a) Percentage of successful hydroseeded species ($\bar{X} \pm 1$ SE). (b) Relative HSI in $30 \times 1\text{-m}^2$ hydroseeded plots. Mean values did not differ among years (RM ANOVA and Mann-Whitney U test, $p > 0.05$).

of monitoring the changes of abundance and species composition over time to measure restoration success in a temperate New Zealand forest. In our study, the use of a relative index to determine the success of hydroseeding instead of an absolute index (e.g., hydroseeding species cover) avoided confusion arising from situations with a general poor plant performance, which is the norm in arid and semiarid Mediterranean climates. And even this relative index indicated a low hydroseeding success throughout the study. However, the communities established on the embankments were species rich, had high plant cover, and remained mechanically stable (i.e., no landslides or rills were observed) throughout the study. Thus, our results indicate the existence of situations in which hydroseeding is simply not needed.

There are a number of environmental conditions that must be considered before any decision on whether hydroseeding is appropriate (Fig. 5). First, the climate conditions of the area, because low and variable precipitation and extreme temperatures have been reported to compromise the success of any revegetation attempt (Call & Roundy 1991; Visser et al. 2004). Second, the type of slope must be taken into account. We found important differences from roadcuts (excavation slopes) to embankments (accumulation slopes) in the establishment of vegetation,

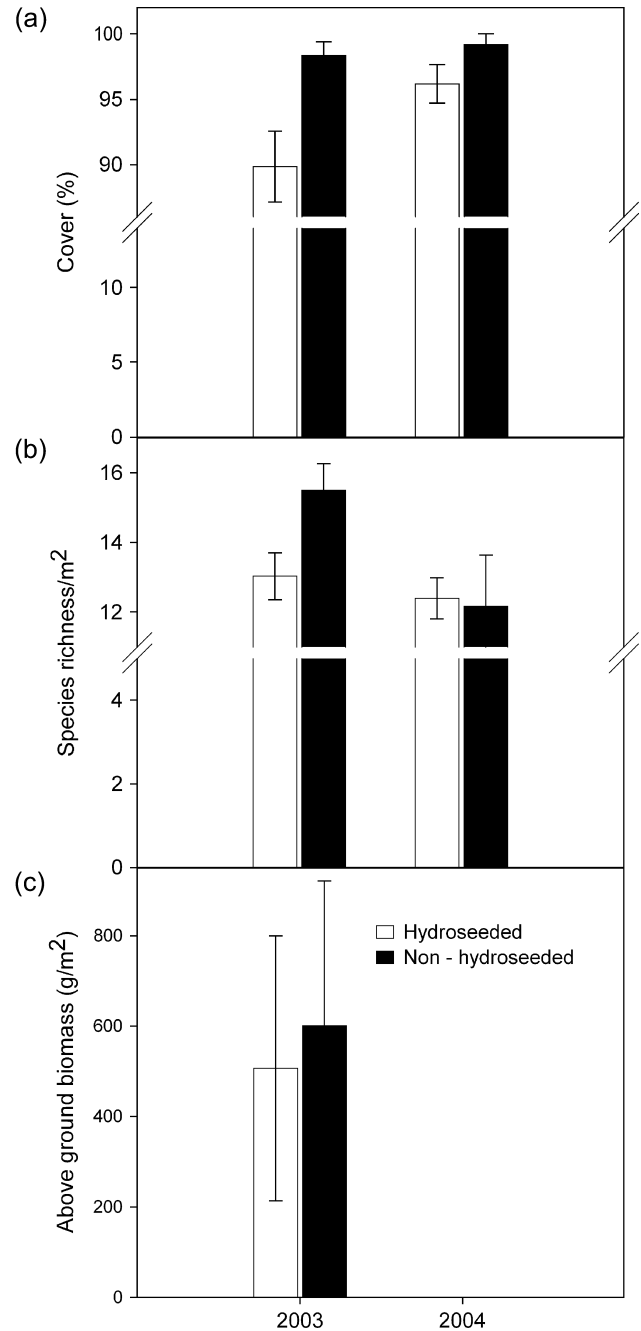


Figure 4. Mean (± 1 SE) plant cover (a), species richness (b), and aboveground biomass (c) in $30 \times 1\text{-m}^2$ hydroseeded plots and $6 \times 1\text{-m}^2$ nonhydroseeded plots. There were no significant effects of either hydroseeding, time, or the interaction hydroseeding \times time (two-way ANOVA, $p > 0.05$).

and several authors support these results, showing that unfavorable conditions of roadcuts lead to low plant cover and species richness (Martínez-Alonso & Valladares 2002). Third, slope inclination and soil features must be considered (Fig. 5). Slope angles greater than 27° – 32° hinder vegetation establishment because seeds are susceptible to

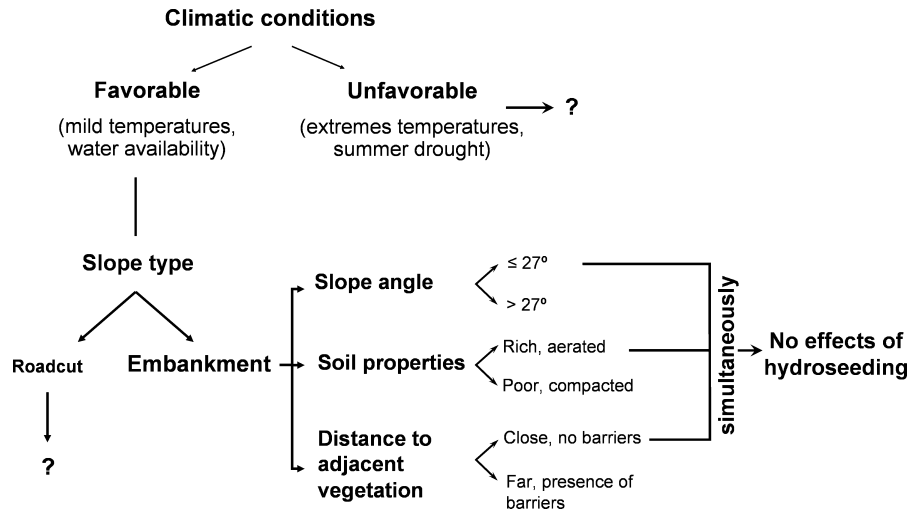


Figure 5. Conditions under which hydroseeding may or may not have a significant effect on plant cover and species richness. “?” indicates difficult conditions for plant colonization under which hydroseeding success is unknown.

be dragged downward (Bochet & García-Fayos 2004). Finally, the existence of a source of propagules and seeds nearby—the threshold of maximum distance depending on the dispersal mechanisms of the surrounding vegetation—must be assessed because it can significantly facilitate the colonization by native plants. When conditions are favorable according to these four criteria simultaneously, the use of hydroseeding must be reconsidered because it might not be needed. Any other combination of conditions may make hydroseeding appropriate, but the success of the hydroseeding is unknown and highly dependable on other local conditions, which suggests the need of specific pilot studies prior to any large-scale initiative.

Regardless of the low-average success of the hydroseeding, established species from the hydroseeding mixture like *Lolium rigidum*, *Medicago sativa*, and *Onobrychis viciifolia* remained present and their abundance was similar on the embankments during the 3 years of study. Muller et al. (1998) found that 5 years after hydroseeding some degraded areas in France, the average abundance of introduced species decreased but had not disappeared (from 93 to 46%) and there was still one grass species that persisted as dominant after 8 years. Bautista et al. (1997) found that introduced species disappeared 6–12 months after hydroseeding a semiarid region in eastern Spain. *Lolium sp.* has been reported as a highly competitive species (González Ponce 1998; Hoffman & Isselstein 2004), and ongoing studies are showing unwanted effects of *L. rigidum* in the early colonization of motorway slopes in dry Mediterranean conditions (Matesanz et al. 2005). Also, San Emeterio et al. (2004) showed the allelopathic potential of *L. rigidum* on the early growth of *L. multiflorum*, *Dactylis glomerata* L., and *M. sativa*. Because all these four species were present in commercial hydroseeding mixtures such as the one used in our study, more

attention must be paid to the planning of hydroseeding: *L. rigidum* may hinder not only the establishment of autochthonous species but also that of the other species of the hydroseeding mixture.

As a consequence of the relative failure of hydroseeding in our study area, the communities established on embankments were primarily made of native species that were present as a result of both the local seed bank and the dispersion from the surrounding areas. In agreement with this, communities on both hydroseeded and nonhydroseeded embankments followed patterns and dynamics similar to those reported for other more natural plant communities. Significant changes in species richness, plant cover, and species composition over time such as those found here have been reported in many studies (Gotelli & Colwell 2001; Cornwell & Grubb 2003; Stevens et al. 2003).

In conclusion, although hydroseeding has been considered as the most effective restoration method for motorway slopes during the past two decades, our study suggests that it is not needed when a suite of favorable conditions involving climate and slope properties take place simultaneously in the area. Some of these conditions—such as not very steep slope angle or soil properties—can be taken into account and thus improved during the construction of the motorway. The negative ecological implications of the use of exotic genotypes in the hydroseeding mixture make the study of alternative seed mixtures appropriate. Studies indicate that more attention should be given to autochthonous species. Future efforts should focus not only on finding the best restoration method for each site and type of slope but also on monitoring the long-term evolution of hydroseeded and nonhydroseeded slopes, in order to understand the impacts of hydroseeding on herbaceous ecosystems and to minimize its use under favorable environmental conditions.

Acknowledgments

We thank E. Beamonte and I. Dobarro for inestimable field assistance, and D. Sánchez-Gómez, D. Brites, B. Alonso, and D. Caravaca for their unconditional help. Special thanks are due to A. Escudero for a critical reading of the manuscript and to E. Bochet, J. Tormo, P. García-Fayos, and L. Balaguer for useful comments on the results. Many people from Ferrovial-Agromán S.A. (particularly V. Alfaya and J.A. de Simón) made this study possible allowing us to use the slopes as our study area during the road construction. Financial support was provided by a grant of the former Spanish Ministry for Science and Technology (TALMED REN 2001-2313/GLO). S.M. was supported by a C.S.I.C. doctoral fellowship (I3P-2003). We also thank K. Williams and two anonymous referees for useful comments and revisions on this manuscript.

LITERATURE CITED

- Andrés, P., and M. Jorba. 2000. Mitigation strategies in some motorway embankments (Catalonia, Spain). *Restoration Ecology* **8**:268–275.
- Andrés, P., V. Zapater, and M. Pamplona. 1996. Stabilization of motorway slopes with herbaceous cover, Catalonia, Spain. *Restoration Ecology* **4**:51–60.
- Arienzo, M., P. Adamo, and V. Cozzolino. 2004. The potential of *Lolium perenne* for revegetation of contaminated soil from a metallurgical site. *Science of the Total Environment* **319**:13–25.
- Bautista, S., N. Abad, J. Lloret, C. Bladé, A. Ferran, J. M. Ponce, J. A. Alloza, J. Bellot, and V. R. Vallejo. 1997. Siembra de herbáceas y aplicación de mulch para la conservación de suelos afectados por incendios forestales. Pages 395–434 in V.R. Vallejo, editor. La restauración de la cubierta vegetal de la Comunidad Valenciana. Fundación CEAM-Consellería de Agricultura y Medio-Ambiente, Valencia, Spain.
- Bochet, E., and P. García-Fayos. 2004. Factors controlling vegetation establishment and water erosion on motorway slopes in Valencia, Spain. *Restoration Ecology* **12**:166–174.
- Bote, D., F. Valladares, S. Matesanz, and D. Tena. 2005. Importancia de la tierra vegetal en la restauración de desmontes. *Revista Montes* **80**. II Trim.
- Brown, C. S., and K. J. Rice. 2000. The mark of Zorro: effects of the exotic annual grass *Vulpia myuros* on California native perennial grasses. *Restoration Ecology* **8**:10–17.
- Call, C. A., and B. A. Roundy. 1991. Perspectives and processes in revegetation of arid and semiarid rangelands. *Journal of Range Management* **44**:543–549.
- Cornwell, W. K., and P. J. Grubb. 2003. Regional and local patterns in plant species richness with respect to resource availability. *Oikos* **100**:417–428.
- Dirección-General-de-Carreteras. 2004. Boletín estadístico de transportes. Ministerio de Fomento, Madrid, Spain.
- González Ponce, R. 1998. Competition between barley and *Lolium rigidum* for nitrate. *Weed Research* **38**:453–460.
- Gotelli, N. J., and R. K. Colwell. 2001. Quantifying biodiversity: procedures and pitfalls in the measurement and comparison of species richness. *Ecology Letters* **4**:379–391.
- Harris, J. A., and R. J. Hobbs. 2001. Clinical practice for ecosystem health: the role of ecological restoration. *Ecosystem Health* **7**:195–202.
- Hernández, S., and A. López-Vivie. 1998. Empleo de semillas de especies autóctonas en técnicas de revegetación. Experiencias realizadas. In P. Fernández Martínez, editor. II Congreso de Ingeniería del Paisaje. Asociación Española de Ingeniería del Paisaje, A. Coruña, Spain.
- Hobbs, R. J., S. Arico, J. Aronson, J. S. Baron, P. Bridgewater, V. A. Cramer, et al. 2005. Novel ecosystems: theoretical and management aspects of the new ecological world order. *Global Ecology and Biogeography* **15**:1–7.
- Hoffman, M., and J. Isselstein. 2004. Effects of drought and competition by a ryegrass sward on the seedling growth of a range of grassland species. *Journal of Agronomy and Crop Science* **190**:277.
- Holl, K. D. 2002. Long-term vegetation recovery on reclaimed coal surface mines in the eastern USA. *Journal of Applied Ecology* **39**:960–970.
- Jochimsen, M. E. 2001. Vegetation development and species assemblages in a long-term reclamation project on mine spoil. *Ecological Engineering* **17**:187–198.
- Liedgens, M., A. Soldati, and P. Stamp. 2004. Interactions of maize and Italian ryegrass in a living mulch system: (1) Shoot growth and rooting patterns. *Plant and Soil* **262**:191–203.
- Lindborg, R., and O. Eriksson. 2004. Effects of restoration on plant species richness and composition in Scandinavian semi-natural grasslands. *Restoration Ecology* **12**:318–326.
- Martínez-Alonso, C., and F. Valladares. 2002. La pendiente y el tipo de talud alteran la relación entre la riqueza de especies y la cobertura de las comunidades herbáceas. *Ecología* **16**:59–71.
- Matesanz, S., F. Valladares, D. Tena, and M. Costa-Tenorio. 2005. Rasgos biogeográficos, florísticos y ecológicos de comunidades herbáceas en taludes de carretera al sur de España. *Ecología* **19**: (in press).
- Merlin, G., L. Di-Gioia, and C. Goddon. 1999. Comparative study of the capacity of germination and of adhesion of various hydrocolloids used for revegetation by hydroseeding. *Land Degradation and Development* **10**:21–34.
- Mitchell, D. J., A. P. Barton, M. A. Fullen, T. J. Hocking, W. B. Zhi, and Z. Yi. 2003. Field studies of the effects of jute geotextile on runoff and erosion in Shropshire, UK. *Soil Use and Management* **19**:182–184.
- Muller, S., T. Dutoit, D. Alard, and F. Grevilliot. 1998. Restoration and rehabilitation of species-rich grassland ecosystems in France: a review. *Restoration Ecology* **6**:94–101.
- Paschke, M. W., C. DeLeo, and E. F. Redente. 2000. Revegetation of roadcut slopes in Mesa Verde National Park, U.S.A. *Restoration Ecology* **8**:276–282.
- Patzelt, A., U. Wild, and J. Pfdenhauer. 2001. Restoration of wet fen meadows by topsoil removal: vegetation development and germination biology of fen species. *Restoration Ecology* **9**:127–136.
- Petersen, S. L., B. A. Roundy, and R. M. Bryant. 2004. Revegetation methods for high-elevation roadsides at Bryce Canyon National Park, Utah. *Restoration Ecology* **12**:248–257.
- Picon-Cochard, C., A. Nsourou-Obame, C. Collet, J. M. Ghuel, and A. Ferhi. 2001. Competition for water between walnut seedlings (*Juglans regia*) and rye grass (*Lolium perenne*) assessed by carbon isotope discrimination and $\delta^{18}\text{O}$ enrichment. *Tree Physiology* **21**: 183–191.
- Reay, S. D., and D. A. Norton. 1999. Assessing the success of restoration plantings in a temperate New Zealand forest. *Restoration Ecology* **7**:298–308.
- Rokich, D. P., D. W. Kingsley, K. Sivasithamparam, and K. A. Meney. 2000. Topsoil handling and storage effects on woodland restoration in Western Australia. *Restoration Ecology* **8**:196–208.
- San Emeterio, L., A. Arroyo, and R. M. Canals. 2004. Allelopathic potential of *Lolium rigidum* Gaud. on the early growth of three associated pasture species. *Grass and Forage Science* **59**:107–112.
- San Miguel Ayanz, A. 2001. Pastos Naturales Españoles. Mundiprensa. Escuela Técnica Superior de Ingenieros Industriales, Madrid, Spain.
- Schaffers, A. P., and K. V. Sýkora. 2002. Synecology of species-rich plant communities on roadside verges in the Netherlands. *Phytocoenologia* **32**:29–83.
- Sluis, W. J. 2002. Patterns of species richness and composition in re-created grassland. *Restoration Ecology* **10**:677–684.

- Stevens, M. H. H., O. L. Petchey, and P. E. Smouse. 2003. Stochastic relations between species richness and the variability of species composition. *Oikos* **103**:479–488.
- Tutin, T. G., H. V. Heywood, N. A. Burges, D. H. Valentine, S. M. Walters, and D. A. Webb. 2001. *Flora Euroapea*. Cambridge University Press, Cambridge, United Kingdom.
- Valdés, B., S. Talavera, and E. Fernández Galiano. 1987. *Flora Vascular de Andalucía Occidental*. Ketres Editora S.A., Barcelona, Spain.
- Valladares, F., D. Tena, S. Matesanz, E. Bochet, D. Bote, L. Balaguer, M. Costa-Tenorio, P. García-Fayos, J. Tormo, and V. Alfaya. 2004. Los herbazales de taludes de carreteras: ¿qué sabemos de este ecosistema emergente y qué deberíamos saber para su gestión? Pages 1–9 in VII Congreso Nacional de Medio Ambiente. Conama, Madrid, Spain.
- Visser, N., J. C. Botha, and M. B. Hardy. 2004. Re-establishing vegetation on bare patches in the Nama Karoo, South Africa. *Journal of Arid Environments* **57**:15–37.

Appendix 1. Plant species recorded across the 3 years of study in the 48 slopes studied.

Anacardiaceae		<i>Centranthus calcitrapa</i>	—	<i>Lobularia maritima</i>	*
<i>Pistacia lentiscus</i>	*	<i>Chrisantemum coronarium</i>	5.5	<i>Sinapis arvensis</i>	*
Apiaceae		<i>Cichorium endivia</i>	*	<i>Raphanus raphanistrum</i>	*
<i>Bupleurum latifolium</i>	—	<i>Crepis taraxacifolia</i>	—	<i>Raphistrum rugosum</i>	*
<i>Scandix pectin-veneris</i>	—	<i>Crepis vesicaria</i>	*	Cuscutaceae	
Araceae		<i>Cynara scolimus</i>	—	<i>Cuscuta graveolens</i>	—
<i>Arisarum simorrhinum</i>	0.5	<i>Ditrichia viscosa</i>	*	Cyperaceae	
Boraginaceae		<i>Echinops strigosus</i>	—	<i>Scirpus holoschoenus</i>	—
<i>Anchusa azurea</i>	0.9	<i>Edipnois cretica</i>	*	Dipsacaceae	
<i>Cynoglossum creticum</i>	*	<i>Filago pyramidata</i>	*	<i>Scabiosa atropurpurea</i>	*
<i>Echium creticum</i>	—	<i>Galactiopsis tomentosa</i>	2.3	Euphorbiaceae	
<i>Echium plantagineum</i>	*	<i>Gnaphalium oxyphyllum</i>	—	<i>Euphorbia characias</i>	—
<i>Echium tuberculatum</i>	—	<i>Lactuca serriola</i>	*	<i>Euphorbia exigua</i>	*
<i>Omphalodes linifolia</i>	—	<i>Leontodon taraxicoides</i>	2.4	<i>Euphorbia falcata</i>	*
Campanulaceae		<i>Mantisalca salmantica</i>	*	<i>Euphorbia helioscopia</i>	*
<i>Jasione montana</i>	—	<i>Otospermum glabrum</i>	*	<i>Euphorbia peplus</i>	*
Cariophyllaceae		<i>Phagnalum rupestre</i>	—	<i>Euphorbia segetalis</i>	2.2
<i>Arenaria hispanica</i>	3.7	<i>Phagnalum saxatile</i>	—	<i>Euphorbia sulcata</i>	*
<i>Paronychia argentea</i>	*	<i>Picris echioides</i>	2.4	<i>Mercurialis annua</i>	*
<i>Petrorrhagia nanteuillii</i>	—	<i>Pulicaria dysenterica</i>	—	Fagaceae	
<i>Silene colorata</i>	0.8	<i>Reichardia intermedia</i>	*	<i>Quercus coccifera</i>	—
<i>Silene gallica</i>	*	<i>Scholimus hispanica</i>	*	<i>Quercus ilex</i>	—
<i>Silene vulgaris</i>	—	<i>Scholimus maculatus</i>	*	Fumariaceae	
<i>Silene nocturna</i>	—	<i>Scholimus maximus</i>	—	<i>Fumaria officinalis</i>	*
Chenopodiaceae		<i>Senecio vulgaris</i>	*	<i>Fumaria parviflora</i>	*
<i>Chenopodium murale</i>	*	<i>Sonchus asper</i>	4.0	<i>Fumaria sepium</i>	—
<i>Chenopodium opulifolium</i>	*	<i>Sonchus oleraceus</i>	0.6	Gentianaceae	
Ciperaceae		<i>Sonchus tenerrimus</i>	—	<i>Centaurium eritrea</i>	—
<i>Schoenus nigricans</i>	—	<i>Sylibum marianum</i>	*	<i>Erodium chium</i>	—
Cistaceae		<i>Tolpis barbata</i>	—	<i>Erodium ciconium</i>	—
<i>Cistus salvifolius</i>	—	<i>Tragopogon humile</i>	—	<i>Erodium cicorium</i>	—
<i>Halimium sp.</i>	—	<i>Tragopogon hybridus</i>	—	<i>Erodium cicutarium</i>	*
<i>Helianthemum siriacum</i>	—	<i>Tragopogon porrifolius</i>	—	<i>Erodium malacoides</i>	*
Compositae		<i>Tragopogon pratensis</i>	—	<i>Erodium moschatum</i>	*
<i>Anacyclus clavatus</i>	*	<i>Urospermum glabrum</i>	—	<i>Erodium primulaeum</i>	*
<i>Anacyclus radiatus</i>	*	<i>Urospermum picrioides</i>	2.5	<i>Geranium columbinum</i>	0.5
<i>Andryala integrifolia</i>	*	Convolvulaceae		<i>Geranium dissectum</i>	*
<i>Andryala ragusina</i>	—	<i>Convolvulus altheoides</i>	*	<i>Geranium molle</i>	—
<i>Anthemis arvensis</i>	0.5	<i>Convolvulus arvensis</i>	—	<i>Geranium purpureum</i>	*
<i>Asteryscus aquaticus</i>	*	<i>Convolvulus bicolor</i>	—	<i>Geranium rotundifolia</i>	1.5
<i>Calendula arvensis</i>	*	<i>Convolvulus meonanthus</i>	*	Geraniaceae	
<i>Carduncellus caeruleus</i>	*	<i>Convolvulus tricolor</i>	*	<i>Avena barbata</i>	*
<i>Carduus borgeanus</i>	*	Cruciferae		<i>Avena sterilis</i>	0.8
<i>Carduus picnocephalus</i>	0.5	<i>Biscutella baetica</i>	*	<i>Brachipodium distachion</i>	*
<i>Carduus tenuiflorus</i>	—	<i>Brassica nigra</i>	*	<i>Brachipodium retusum</i>	—
<i>Carlina corimbosa</i>	—	<i>Brassica oleraceus</i>	*	<i>Briza maxima</i>	—
<i>Carthamus lanatus</i>	0.5	<i>Diplotaxis erucoides</i>	*	<i>Bromus diandrus</i>	—
<i>Centaurea meliennis</i>	*	<i>Diplotaxis virgata</i>	*	<i>Bromus hordaceus</i>	—
<i>Centaurea pullata</i>	*	<i>Hirschfeldia incana</i>	0.9	<i>Bromus madritensis</i>	*
<i>Centaurea solstitialis</i>	—	<i>Hirschfeldia incana</i>	—	<i>Bromus rigidus</i>	—
<i>Centaurea spherocofala</i>	*	<i>Iberis crenata</i>	—	<i>Bromus rubens</i>	—

<i>Bromus scoparius</i>	*	<i>Lotus corniculatus</i> †	2.8	<i>Orobanche ramosa</i>	*
<i>Bromus squarrosus</i>	*	<i>Lotus edulis</i>	—	Oxalidaceae	
<i>Bromus sterilis</i>	*	<i>Lotus ornithopodioides</i>	—	<i>Oxalis pes-caprae</i>	3.4
<i>Cynodon dactylon</i> †	*	<i>Lotus pedunculatus</i>	—	Palmaceae	
<i>Dactylis glomerata</i> †	*	<i>Lotus scorpyoides</i>	1.0	<i>Chamaerops humilis</i>	—
<i>Desmazeria rigida</i>	*	<i>Lupinus luteus</i> †	—	Papaveraceae	
<i>Elymus repens</i>	*	<i>Medicago minima</i>	*	<i>Papaver hybridum</i>	—
<i>Festuca arundinacea</i> †	*	<i>Medicago orbicularis</i>	*	<i>Papaver rhoeas</i>	*
<i>Gastridium ventricosum</i>	—	<i>Medicago polymorpha</i>	*	<i>Papaver somniferum</i>	*
<i>Gaudinia fragilis</i>	*	<i>Medicago rigidula</i>	2.3	Paroniquiaceae	
<i>Hordeum leporinum</i>	*	<i>Medicago sativa</i> †	6.5	<i>Herniaria glabra</i>	—
<i>Hordeum vulgare</i>	—	<i>Medicago trunculata</i>	*	Plantaginaceae	
<i>Hyparrhenia hirta</i>	—	<i>Medicago turbinata</i>	*	<i>Plantago afra</i>	*
<i>Lagurus ovatus</i>	—	<i>Melilotus alba</i>	—	<i>Plantago albicans</i>	—
<i>Lofocloa cristata</i>	—	<i>Melilotus indicus</i>	—	<i>Plantago bellardii</i>	—
<i>Lolium multiflorum</i> †	—	<i>Melilotus sulcata</i>	*	<i>Plantago coronopus</i>	*
<i>Lolium rigidum</i> †	14.2	<i>Onobrychis viciifolia</i> †	12.5	<i>Plantago lagopus</i>	*
<i>Micropiron tenelum</i>	—	<i>Ononis alopecuroides</i>	—	<i>Plantago lanceolata</i>	*
<i>Phalaris aquatica</i>	—	<i>Ononis biflora</i>	—	<i>Plantago major</i>	*
<i>Phalaris brachystachys</i>	*	<i>Ononis laxiflora</i>	—	Poaceae	
<i>Phalaris coerulescens</i>	0.5	<i>Ononis mitissima</i>	2.9	<i>Aegilops neglecta</i>	*
<i>Phalaris minor</i>	*	<i>Logfia gallica</i>	—	<i>Aegilops ovata</i>	*
<i>Phalaris paradoxa</i>	—	<i>Ononis reclinata</i>	—	<i>Agropyron repens</i>	—
<i>Phleum pratense</i>	*	<i>Ononis viscosa</i>	—	<i>Agropyron tenelum</i>	—
<i>Phlomis purpurea</i>	*	<i>Ornithopus compresus</i>	—	<i>Anthoxanthum aristatum</i>	—
<i>Piptatherum milliaceum</i>	*	<i>Psoralea bituminosa</i>	3.9	<i>Arundo donax</i>	*
<i>Poa pratensis</i> †	—	<i>Scorpyurus sulcatus</i>	8.6	Polygalaceae	
<i>Polypogon maritimus</i>	*	<i>Scorpyurus vermiculatus</i>	—	<i>Polygala monspeliaca</i>	—
<i>Polypogon monspeliensis</i>	—	<i>Tetragonolobus purpureus</i>	0.5	Polygonaceae	
<i>Stipa capensis</i>	—	<i>Trifolium angustifolium</i>	*	<i>Rumex bucephaloporos</i>	—
<i>Stipa gigantea</i>	—	<i>Trifolium boconei</i>	—	<i>Rumex conglomeratus</i>	*
<i>Stipa pratensis</i>	—	<i>Trifolium campestre</i>	*	<i>Rumex pulcher</i>	*
<i>Triticum durum</i>	1.1	<i>Trifolium cherleri</i>	—	<i>Rumex scutatus</i>	—
Guttiferae		<i>Trifolium glomeratum</i>	*	Primulaceae	
<i>Hypericum perforatum</i>	*	<i>Trifolium hirtum</i>	—	<i>Anagalis arvensis</i>	4.9
Iridaceae		<i>Trifolium lappaceum</i>	*	<i>Asterolinum linum-stellatum</i>	—
<i>Gladiolus communis</i>	—	<i>Trifolium pratense</i>	*	<i>Coris monspeliensis</i>	—
<i>Gynandrisis sisyrrinchium</i>	*	<i>Trifolium repens</i>	*	Ranunculaceae	
<i>Iris germanica</i>	—	<i>Trifolium resupinatum</i>	—	<i>Nigella damascena</i>	—
Juncaceae		<i>Trifolium scabrum</i>	*	<i>Ranunculus arvensis</i>	—
<i>Juncus bufonius</i>	—	<i>Trifolium squamosum</i>	*	<i>Ranunculus muricatus</i>	—
Labiatae		<i>Trifolium stellatum</i>	*	<i>Ranunculus paludosus</i>	—
<i>Coridothymus capitatus</i>	—	<i>Trifolium sylvaticum</i>	*	Resedaceae	
<i>Lamium amplexicaule</i>	*	<i>Trifolium tomentosum</i>	—	<i>Reseda lutea</i>	*
<i>Lamium purpureum</i>	*	<i>Ulex parviflora</i>	*	<i>Reseda phyteuma</i>	*
<i>Stachys arvensis</i>	2.0	<i>Ulex parviflorum</i>	—	Rhamnaceae	
<i>Stachys germanica</i>	*	<i>Vicia cracca</i> †	*	<i>Rhamnus oleoides</i>	—
<i>Stachys byzantina</i>	—	<i>Vicia laxiflora</i>	*	Rosaceae	
<i>Teucrium capitatum</i>	*	<i>Vicia lutea</i>	0.7	<i>Rubus sp.</i>	*
Leguminosae		<i>Vicia sativa</i>	0.8	<i>Sanguisorba minor</i> †	*
<i>Anthyllis cytisoides</i>	—	Liliaceae		Rubiaceae	
<i>Anthyllis tetraphylla</i>	*	<i>Allium roseum</i>	—	<i>Crucianella angustifolia</i>	—
<i>Anthyllis vulneraria</i>	—	<i>Asparagus albus</i>	—	<i>Ononis natix</i>	*
<i>Astragalus echinatus</i>	*	<i>Asphodelus ramosus</i>	—	<i>Galium parisienne</i>	—
<i>Astragalus stella</i>	—	Linaceae		<i>Galium rugosum</i>	—
<i>Calicotome villosa</i>	*	<i>Linum bienne</i>	*	<i>Galium tricornutum</i>	—
<i>Dorycnium rectum</i>	—	<i>Linum strictum</i>	*	<i>Galium verrucosum</i>	—
<i>Hedysarum coronarium</i>	30.3	Malvaceae		<i>Gallium spurium</i>	*
<i>Hedysarum humile</i>	—	<i>Malva hispanica</i>	*	<i>Sherardia arvensis</i>	0.9
<i>Hipocrepis ciliata</i>	—	<i>Malva parviflora</i>	0.6	Santalaceae	
<i>Lathyrus angulatus</i>	*	<i>Stegia trimestris</i>	*	<i>Tesium humile</i>	—
<i>Lathyrus aphaca</i>	*	Oleaceae		Scrophulariaceae	
<i>Lathyrus clymenum</i>	*	<i>Olea europaea</i>	—	<i>Antirrhinum majur</i>	—
<i>Lathyrus ochrus</i>	2.1	Orobanchaceae		<i>Antirrhinum orontium</i>	—
<i>Lotus conglomeratus</i>	—	<i>Orobanche ametkystea</i>	*	<i>Asteriscus aquaticus</i>	—

<i>Kickxia spuria</i>	*	Umbeliferae		<i>Torilis nodosa</i>	7.5
<i>Linaria ametystea</i>	—	<i>Amni bisnaga</i>	*	Urticaceae	
<i>Misopates oronithium</i>	*	<i>Daucus carota</i>	*	<i>Parentucellia viscosa</i>	—
<i>Scrophularia sambucifolia</i>	*	<i>Daucus maxima</i>	*	<i>Parietaria judaica</i>	—
<i>Verbascum sinuatum</i>	—	<i>Ferula communis</i>	*	Valerianaceae	
Solanaceae		<i>Foeniculum vulgare</i>	0.7	<i>Fedia cornucopiae</i>	*
<i>Mandragora sp.</i>	—	<i>Ridolfia segetum</i>	*	<i>Fedia scorpioides</i>	*
<i>Solanum nigrum</i>	*	<i>Torilis arvensis</i>	—	<i>Valerianella discoidea</i>	—

Quantitative cover data (in percentage) was obtained from the $36 \times 1\text{-m}^2$ plots (mean values for 2003 and 2004).

* cover less than 0.5%; † hydroseeded species; — species not found within the 36 plots.